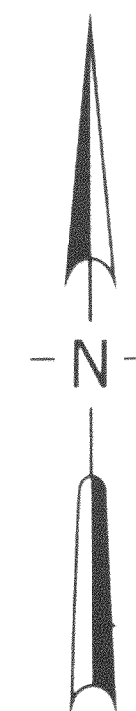


PLAT OF SURVEY  
of

A PARCEL OF LAND LOCATED IN THE E 1/2 OF THE  
NE 1/4 OF SECTION 25, TOWN 2 NORTH, RANGE 16  
EAST, TOWN OF DELAVAN, WALWORTH COUNTY,  
WISCONSIN, DESCRIBED AS FOLLOWS:

A parcel of land located in the E 1/2 of the NE 1/4 of Section  
25, Town 2 North, Range 16 East, Town of Delavan, Walworth  
County, Wisconsin described as follows: Commence at the E 1/4  
corner of said Section 25; thence N89°51'00"W along the south  
line of said Section 25, 50.00 feet to the place of beginning;  
thence continue N89°51'00"W along said south line 1270.82 feet to  
an iron pipe; thence N00°03'18"W 2642.85 to an iron pipe; thence  
N89°56'12"E 102.00 feet to an iron rod; thence S00°03'18"E  
2129.09 feet to an iron rod; thence S89°51'00"E 1171.42 feet to  
an iron rod; thence S00°13'54"W 514.14 feet to the place of  
beginning. Said parcel contains 20.00 acres of land, more or  
less, and is a lot line adjustment between adjoining property  
owners.

Surveyed for: Victor Haman  
Route 6 Box 30  
Elkhorn, WI 53121



BEARINGS REFERENCED TO THE NORTH  
LINE OF ROSELAWN MEMORY GARDENS  
RECORDED AS S89°51'E ON THE  
CEMETARY PLAT.

TAX PARCEL # D-25-1

UNPLATTED LANDS

S 89° 51' 00" E

1171.42

S 0° 13' 54" W

514.14

N 89° 51' 00" W

364.95


438.36

10.00


E 1/4 COR.  
SEC. 25-2-16

ROSELAWN MEMORY GARDENS

Note: This survey plat is not  
certified unless signed  
and sealed in red ink.



I, Thomas P.A. Jensen, Wisconsin Registered Land Surveyor,  
do hereby certify that this survey was performed by me, or under  
my direction, in full compliance with the owner's/agent's instru-  
ctions and Chapter A-E 7 of the Wisconsin Administrative Code  
"Minimum Standards For Property Surveys"; and that this map is  
an accurate representation thereof to the best of my knowledge  
and belief.



*Thomas P.A. Jensen*  
Thomas P.A. Jensen R.L.S-1084  
Jensen Surveying & Mapping S.C.

Copyright © 1991 by Jensen Surveying & Mapping S.C.

All rights reserved. No part of this survey plat may be  
reproduced or transmitted in any form by any means - graphic,  
electronic, or mechanical, including photocopying, tracing, or  
information storage and retrieval systems - without permission in  
writing from Thomas P.A. Jensen, Jensen Surveying & Mapping S.C.

Legend


- ~ FOUND COUNTY SECTION MARKER
- o ~ FOUND IRON PIPE
- o ~ FOUND IRON ROD
- ~ SET IRON ROD

JENSEN SURVEYING & MAPPING S.C.

45 South Wisconsin Street P.O. Box 322  
Elkhorn, Wisconsin 53121  
(414) 723-3434



Scale: 1" = 100'



Mapping date: 5/23/91

Revisions:

Sheet no. 1 of 1 Sheets.

Job reference number

1991.092

1991.092